

SHORELINE SURVEYS LTD
 Hydrographic — Geophysical — Topographic

Moreford Hall, Moreton, Dorchester, Dorset DT2 8BA
 Telephone: +44 1305 848821 or +44 7950 038317
 email@shorelinesurveys.com — www.shorelinesurveys.com

TITLE: Bathymetric Survey of Yarmouth Harbour (River Yar North)

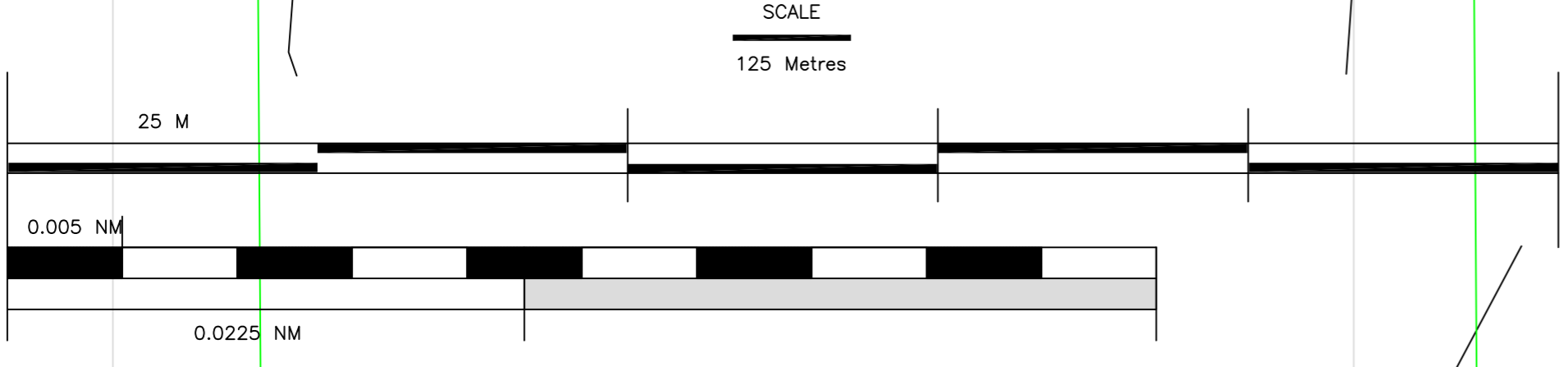
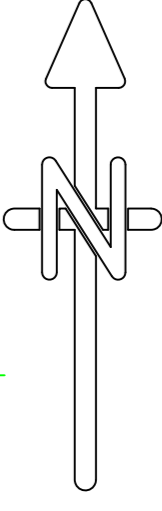
CLIENT: Yarmouth Harbour Commissioners

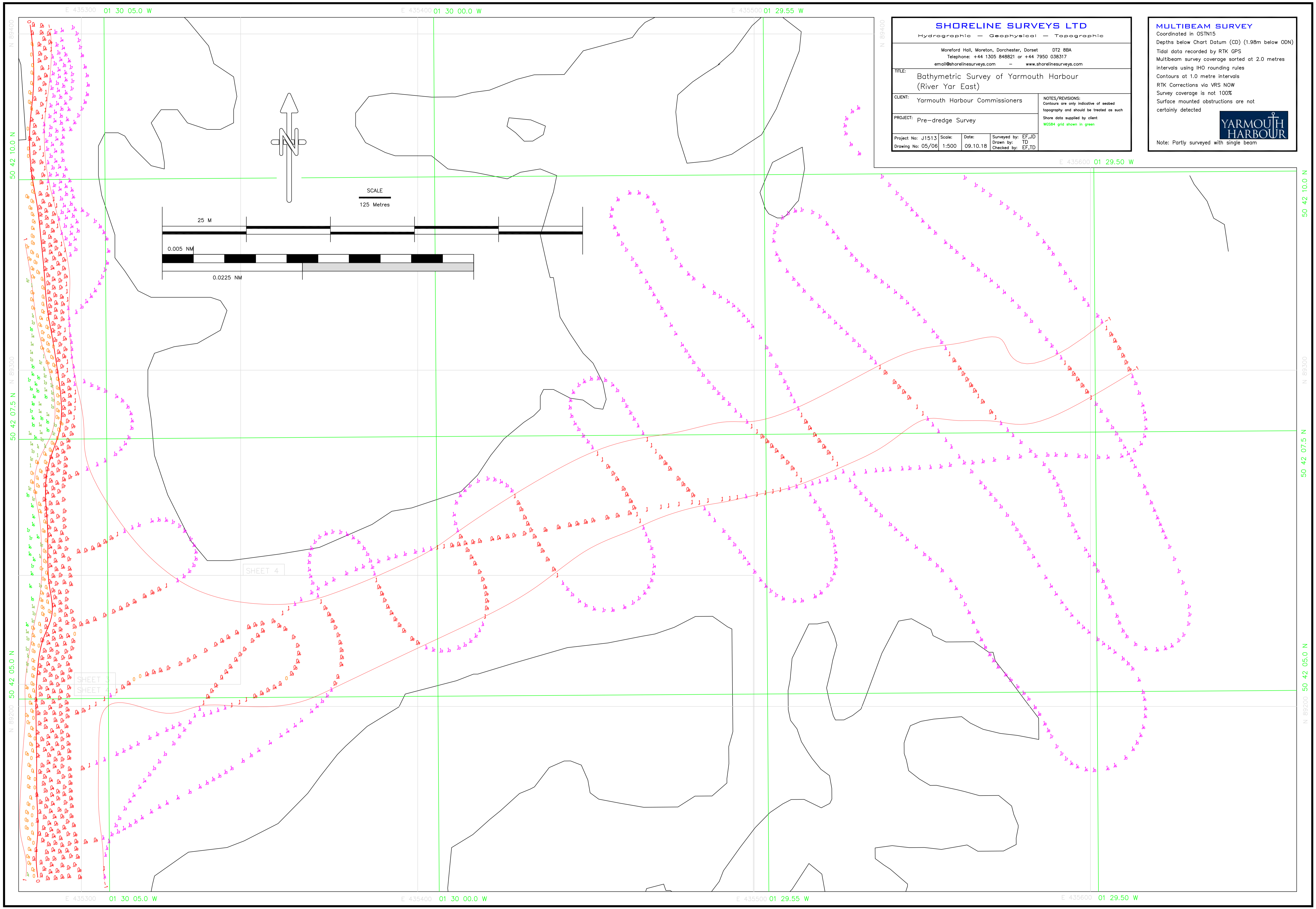
PROJECT: Post-dredge Survey

NOTES/REVISIONS:
 Contours are only indicative of seabed topography and should be treated as such
 Shore data supplied by client
 WGS84 grid shown in green

Project No: J1514	Scale: 1:500	Date: 26.11.18	Surveyed by: EF,KJ
Drawing No: 02			Drawn by: TD
			Checked by: EF,TD

MULTIBEAM SURVEY
 Coordinated in OSTN15
 Depths below Chart Datum (CD) (1.98m below ODN)
 Tidal data recorded by RTK GPS
 Multibeam survey coverage sorted at 2.0 metres intervals using IHO rounding rules
 Contours at 1.0 metre intervals
 RTK Corrections via VRS NOW
 Survey coverage is not 100%
 Surface mounted obstructions are not certainly detected
 Post-dredge extents shown on hidden layer





SHORELINE SURVEYS LTD
 Hydrographic — Geophysical — Topographic

Moreford Hall, Moreton, Dorchester, Dorset DT2 8BA
 Telephone: +44 1305 848821 or +44 7950 038317
 email@shorelinesurveys.com — www.shorelinesurveys.com

TITLE: Bathymetric Survey of Yarmouth Harbour (River Yar East)

CLIENT: Yarmouth Harbour Commissioners

PROJECT: Pre-dredge Survey

NOTES/REVISIONS:
 Contours are only indicative of seabed topography and should be treated as such
 Shore data supplied by client
 WGS84 grid shown in green

Project No: J1513 Scale: Date: Surveyed by: EF,JD
 Drawing No: 05/06 1:500 09.10.18 Drawn by: TD
 Checked by: EF,JD

MULTIBEAM SURVEY
 Coordinated in OSTN15
 Depths below Chart Datum (CD) (1.98m below ODN)
 Tidal data recorded by RTK GPS
 Multibeam survey coverage sorted at 2.0 metres intervals using IHO rounding rules
 Contours at 1.0 metre intervals
 RTK Corrections via VRS NOW
 Survey coverage is not 100%
 Surface mounted obstructions are not certainly detected

YARMOUTH HARBOUR

Note: Partly surveyed with single beam



SHORELINE SURVEYS LTD
 Hydrographic — Geophysical — Topographic

Moreford Hall, Moreton, Dorchester, Dorset DT2 8BA
 Telephone: +44 1305 848821 or +44 7950 038317
 email@shorelinesurveys.com — www.shorelinesurveys.com

TITLE: Bathymetric Survey of Yarmouth Harbour (River Yar South)

CLIENT: Yarmouth Harbour Commissioners

PROJECT: Pre-dredge Survey

Project No: J1513 Scale: 1:500 Date: 09.10.18 Surveyed by: EF,JD Drawn by: TD Checked by: EF,TD

NOTES/REVISIONS:
 Contours are only indicative of seabed topography and should be treated as such
 Shore data supplied by client
 WGS84 grid shown in green

MULTIBEAM SURVEY
 Coordinated in OSTN15
 Depths below Chart Datum (CD) (1.98m below ODN)
 Tidal data recorded by RTK GPS
 Multibeam survey coverage sorted at 2.0 metres intervals using IHO rounding rules
 Contours at 1.0 metre intervals
 RTK Corrections via VRS NOW
 Survey coverage is not 100%
 Surface mounted obstructions are not certainly detected

YARMOUTH HARBOUR

Note: Partly surveyed with single beam

